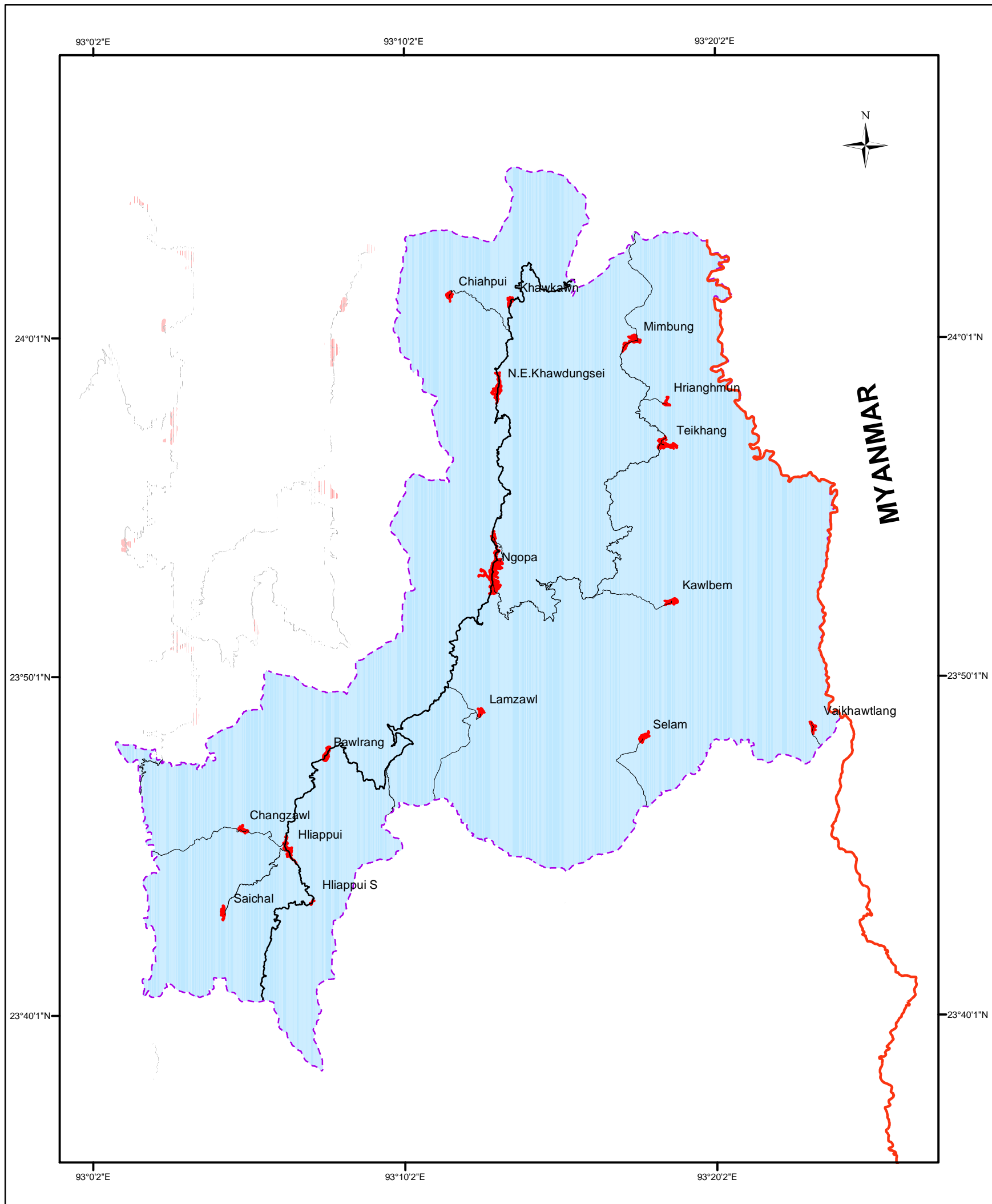


MAP OF NGOPA RD BLOCK

Length of International Boundary - 45.41 Kms

Area - 848.72 Sq.Km



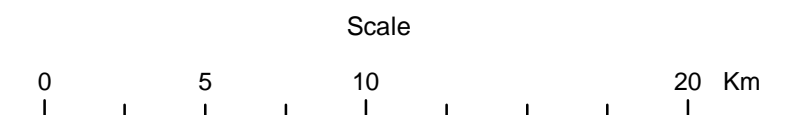
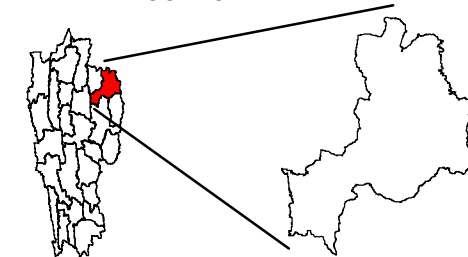
Name of Village	Distance(Km)*
Chiahpui	14.07
Khawkawn	10.79
Mimbung	4.4
N.E.Khawdungsei	11.62
Hrianghmun	3.15
Teikhang	4.41
Ngopa	15.56
Kawlbem	7.88
Lamzawl	18.79
Vaikhawtlang	1.2
Selam	10.22
Pawlrang	27.51
Changzawl	32.16
Hliappui	29.53
Hliappui S	28.45
Saichal	33.32

* All distances are aerial distances from the nearest international border

LEGEND

- International boundary —
- Block boundary - - -
- Roads —
- Settlement ■

LOCATION MAP



Data Source - Survey of India Topo Sheets