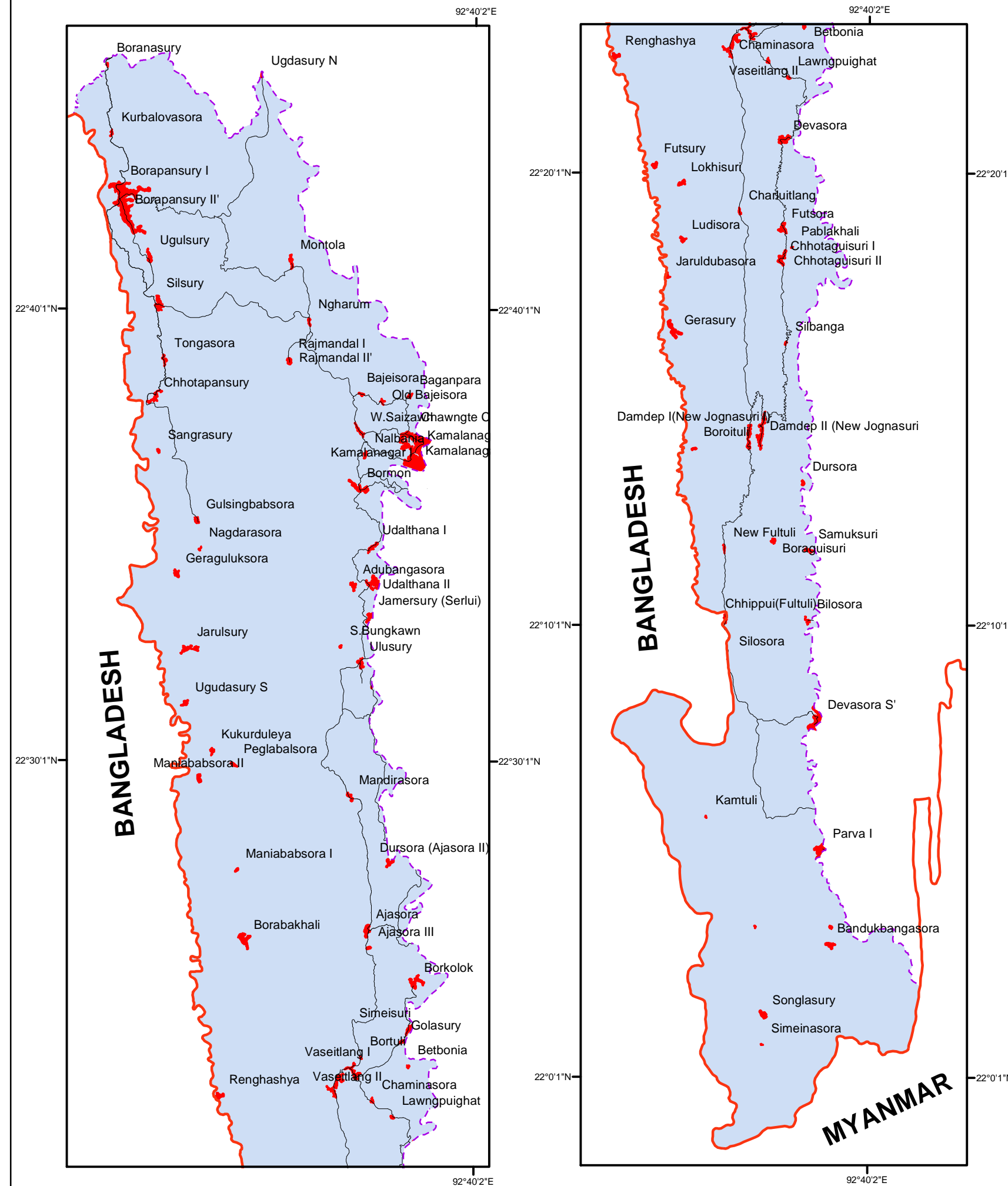


MAP OF CHAWNGTE RD BLOCK

Length of International Boundary - 138.51 KM

Area - 649.80 Sq.Km



Name of Village	Distance(Km)*
Boranasury	2.39
Kurbalovasora	7.17
Borapansury I	0.71
Borapansury II'	0.66
Ugulsury	0.78
Silsury	1.41
Montola	6.75
Ngharum	1.09
Tongasora	7.13
Chhotapansury	1.48
Sangrasury	6.23
Gulsingbabsora	6.21
Nagdarasora	0.49
Geraguluksora	8.94
Jarulsury	10.93
Ugudasury S	9.8
Kukurduleya	8.76
Peglabalsora	11.23
Maniababsora II	10.97
Mandirasora	0.56
Dursora (Ajassora II)	8.88
Borabakhali	10.74
Ajassora	8.25
Ajassora III	1.57
Borkolok	8.82
Simeisuri	1.78
Golasury	1.04
Bortuli	8.9
Vaseitlang I	8.12
Renghashya	8.57
Vaseitlang II	6.94
Chaminasora	1.09
Lawngpuighat	7.42
Betbonia	1.01
Devasora	1.84
Devasora S'	0.51
Bandukbangasora	6.64
Songlasury	8.29
Simeinasora	2.1
Silosora	6.84

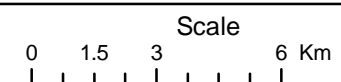
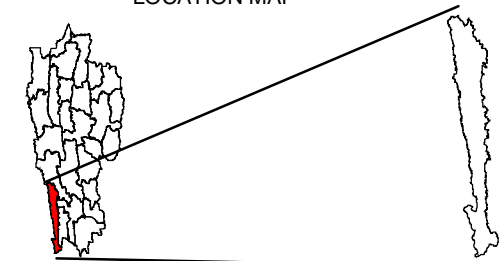
Borabakhali	1.84
Ajassora III	6.86
Borkolok	8.51
Simeisuri	8.07
Golasury	7.67
Bortuli	5.89
Vaseitlang I	5.32
Betbonia	7.53
Vaseitlang II	4.35
Renghashya	0.18
Chaminasora	5.64
Lawngpuighat	6.27
Devasora	5.65
Futsury	0.3
Lokhisuri	1.17
Charluitlang	3.26
Futsora	4.83
Ludisora	0.85
Pablakhali	5.13
Chhotaguisuri II	4.8
Chhotaguisuri I	4.68
Jaruldubasora	0.05
Gerasurey	0.47
Silbanga	4.52
Damdep II (New Jognasuri)	3.02
Damdep I (New Jognasuri I)	2.6
Boroituli	0.41
Dursora	4.76
Boraguisuri	3.12
New Fultuli	1.12
Chhippui(Fultuli)	0.03
Bilosora	3.24
Devasora S'	3.48
Kamtuli	1.79
Parva I	3.7
Bandukbangasora	3.76
Songrasury	2.32
Simeinasora	2.22
Chawngte C	11.58
Silosora	0

* All distances are aerial distances from the nearest international border

LEGEND

- International boundary
- Block boundary
- Roads
- Settlement

LOCATION MAP



Data Source - Survey of India Topo Sheets